









City Of Houston Council District "H"

-  City Limit
-  Council District Boundary
-  Major Road
-  Freeway
-  Proposed Road
-  Railroad
-  Waterway



City of Houston
Planning & Development Department
GIS Services Division
Map Date: January 2010



COHGIS data is prepared and made available for general reference purposes only and should not be used, or relied upon for specific applications, without independent verification. The City of Houston neither represents, nor warrants COHGIS data accuracy, or completeness, nor will the City of Houston accept liability of any kind in conjunction with its use.

PJ15379-h

